

STATEMENT OF PASSING OVER INFORMATION:

This information has been supplied to us by a third party. Accordingly, the Vendor and Austar Realty Limited are merely passing over this information as supplied to us by others. While we have passed on this information supplied by a third party, we have not checked, audited, or reviewed the records or documents and therefore to the maximum extent permitted by law neither the Vendor nor Austar Realty Limited or any of its' salespersons or employees accept any responsibility for the accuracy of the materials. Intending purchasers are advised to conduct their own investigation.

K 43769 BLR

File 593

Chief Surveyor's Office,
Box 2206, AUCKLAND. Cl.

22. 12. 52

MEMORANDUM for:

The District Land Registrar,
Box 2207,
AUCKLAND. Cl.

Scheme Plan No. 448


Town of Waikumete Extn. N960

Owner S. L.S.F. & J. McQuoid.

Attached is a copy of the above-mentioned scheme plan for your record; also a copy of a Notice imposing a Building Line Restriction in pursuance of Section 5 of the Land Subdivision in Counties Act, 1946, for registration in compliance with Section 2 (4) of that Act.

Kindly inform me when registration has been completed.

ENCIS.
Copy of Scheme Plan. 4498
Copy of notice. 466


T.S. Roe,
CHIEF SURVEYOR.

NOTICE NO: 466
SCHEME PLAN NO: 4998

CONDITIONS OF BUILDING LINE.

SECTION 5 LAND SUBDIVISION IN COUNTIES
ACT, 1946.


PURSUANT to the provisions of Section 5 (4)
of the Land Subdivision in Counties Act, 1946,
I, THOMAS STRATHALLAN ROE, Chief Surveyor,
North Auckland Land District, HEREBY GIVE
NOTICE that Lots 1 to 26 and 32, more
particularly delineated in the scheme plan
of the Town of Waikumete Extension No.60,
being a subdivision of part Allotment 31,
Parish of Waikomiti, comprised in Certificates
of Title Volume 769 folio 24 and Volume 769
folio 25, Auckland Land Registry, are subject
to the condition that no buildings or hoardings
shall be erected on the said Lots within 25 links
of the Hula-New Lynn via Brooklyn Main Highway
No.808 as shown on the aforementioned scheme plan.

GIVEN under my hand this 19th
day of December, 1952.

Signed : T. S. Roe
Chief Surveyor.

NORTH AUCKLAND LAND DISTRICT.

I, THOMAS STRATHALLAN ROE, Hereby Certify that
this is a copy of a Notice issued in accordance
with the Land Subdivision in Counties Act, 1946.


CHIEF SURVEYOR.

K 43769

REFERENCE
 Receipt of plan 28-9-620.0, File No. 5/93/274
 submitted to Local Authority for comments under
 of the Act 1-10-52
 of comments to Local Authority
 of a copy of approved plans to:
 District Land Registrar
 Local Authority

59

43769 SIR
 19111781

Pt 59
 C.T. 789/59
 Auckland City C.

S.O. 23767

Pt 31
 C.T. 789/59
 Auckland City C.



Image Quality of
 to Condition
 of Original

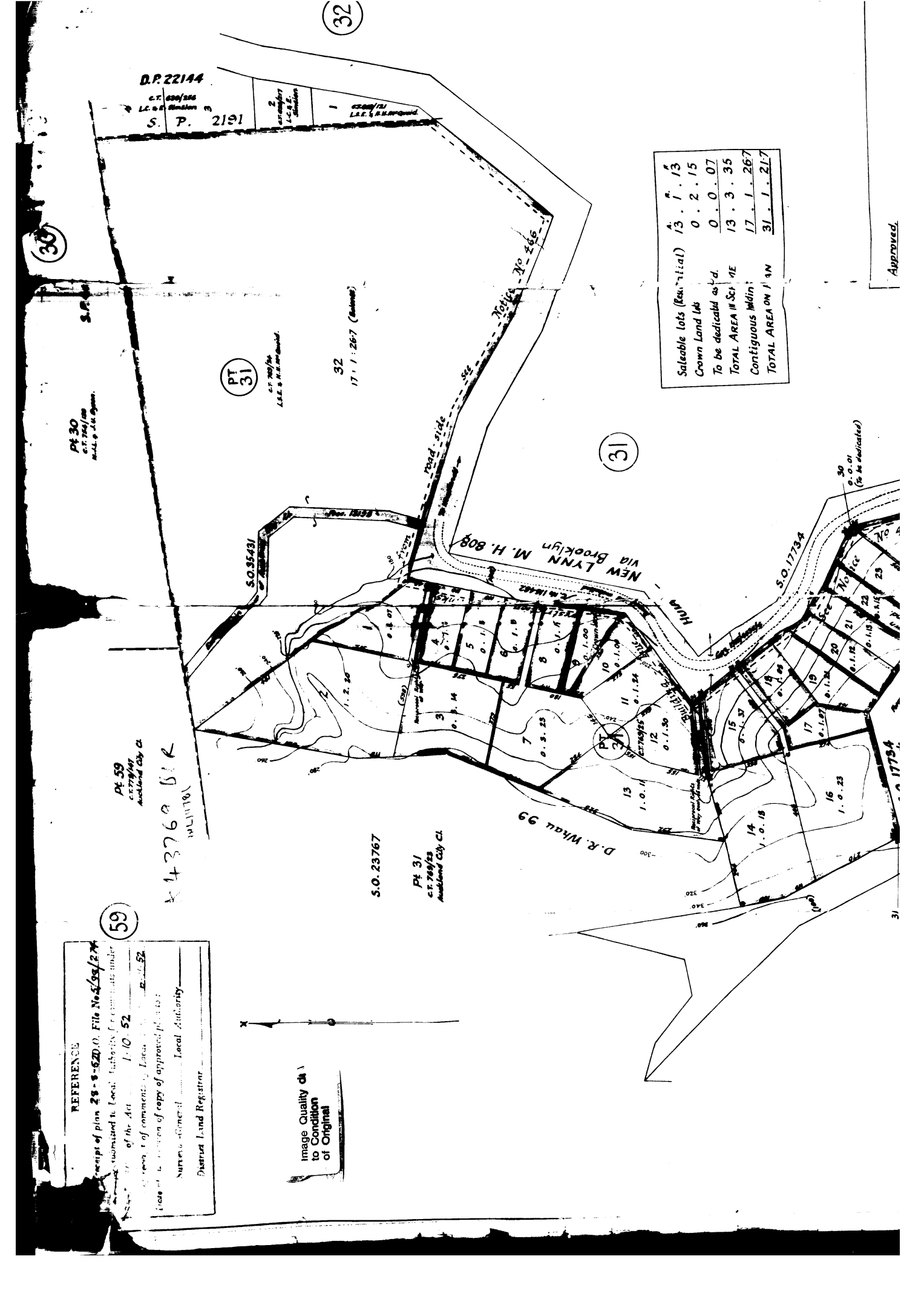
D.P. 22144
 C.T. 689/55
 L.C. & S. Division
 S. P. 2191

Pt 31
 C.T. 789/59
 L.C. & S. Division

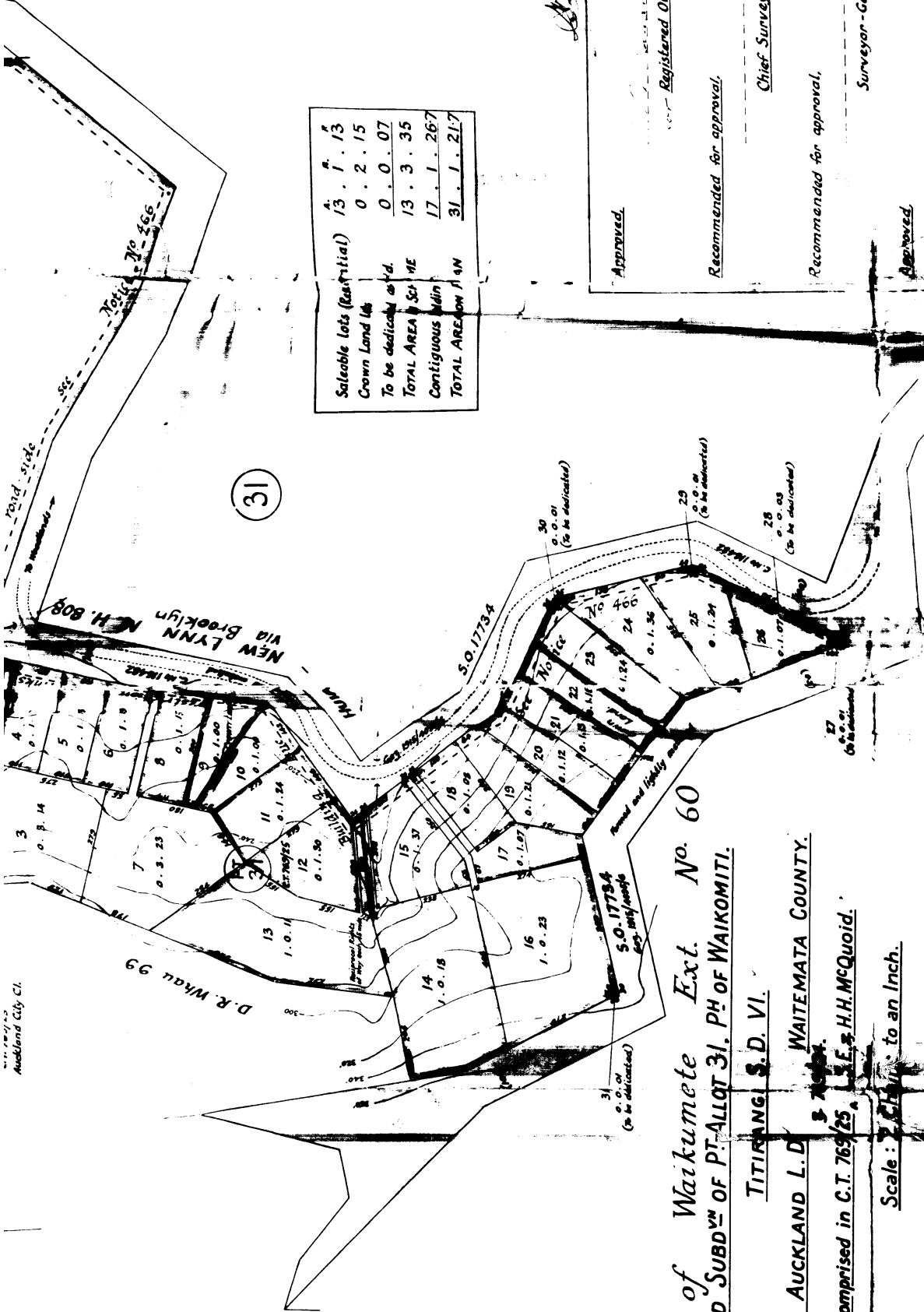
32
 17.1.267 (Advised)

Saleable lots (Residential)	13	1	13
Crown Land 146	0	2	15
To be dedicated as 1/4 d.	0	0	07
TOTAL AREA IN SECTION 17E	13	3	35
Contiguous 1/4 d.	17	1	267
TOTAL AREA ON 1/4 N	31	1	217

Approved



Auckland City C.I.



31

Saleable lots (essential)	13	1	13
Crown Land lot	0	2	15
To be dedicated	0	0	07
TOTAL AREA	13	3	35
Contiguous Main	17	1	267
TOTAL AREA	31	1	217

Town of Waikumete Ext. No. 60
PROPOSED SUBDIVISION OF PLOT 31, PH OF WAIKOMITI.

TITIRANGI S.D. VI.
NORTH AUCKLAND L.D.
WAITEMATA COUNTY.
Comprised in C.T. 769/25, L.S.E. & H.H. McQuoid.

Scale: 2 chains to an Inch.

I, **Russell Aubrey Sincovek**, Registered Surveyor of Auckland hereby certify that this scheme plan has been prepared by me in accordance with the provisions of the Land Subdivision in Counties Act, 1966, and the regulations made thereunder.

Russell Sincovek
 Registered Surveyor

Approved. _____
 Registered Owners

Recommended for approval. _____
 Chief Surveyor

Recommended for approval. _____
 Surveyor-General

Approved. _____
 Minister of Lands.

767 5.2.53

2.2.53
11 of

[Faint handwritten text]

As

To L.S.S. 4.2.53

From L.S.S. 23.2.1953

Advised
Chief

Advised 11.3.1953

Recorded on Wh... 39

[Handwritten initials]

14883
127 A45


XRP_0044476

