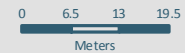


DISCLAIMER:
This map/plan is illustrative only and all information should be independently verified on site before taking any action.
Copyright Auckland Council. Land Parcel Boundary information from LINZ (Crown Copyright Reserved). Whilst due care has been taken, Auckland Council gives no warranty as to the accuracy and plan completeness of any information on this map/plan and accepts no liability for any error, omission or use of the information. Height datum: Auckland 1946.

Contours



Scale @ A4
= 1:1,000

Date Printed:
2/02/2022



Address

Address

Contours 2016

Contours 0m


 Contours 0m

Contours 1m Intervals

Contours 100m

 Contours 100m

Contours 50m

 Contours 50m

Contours 25m

 Contours 25m

Contours 10m

 Contours 10m

Contours 5m

 Contours 5m

Contours 2m

 Contours 2m

Contours 1m

 Contours 1m

Place Names

Public Open Space Names (8,000)

Public Open Space Names (8,000)

Place Name Search

Place Name Search

Rail Stations

Rail Stations (8,000)


 Rail Stations (8,000)

Railway Lines

Railway (2,500)

 Railway (2,500)

Auckland Council Boundary

 Auckland Council Boundary

Roads

Roads (1,000)

Motorway

 Motorway Under Construction


Secondary Arterial Road

 Secondary Arterial Road Under Construction


Primary Arterial Road

 Primary Arterial Under Construction

Collector Road

 Collector Road Under Construction

Local Road

 Local Road Under Construction

Property

Property

Rate Assessment

Rate Assessment

Parcels

 Parcels


Coastline

Base Region (CRS)


 Land Outside

 Water


Region Cache Public Open Space Extent

 Region Cache Public Open Space Extent

LIDAR2006 1m DEM Hillshade

 High : 254 - Low : 0

NZ Hillshade

 High : 254 - Low : 0

Legend

DISCLAIMER:
This map/plan is illustrative only and all information should be independently verified on site before taking any action.
Copyright Auckland Council. Land Parcel Boundary information from LINZ (Crown Copyright Reserved). Whilst due care has been taken, Auckland Council gives no warranty as to the accuracy and plan completeness of any information on this map/plan and accepts no liability for any error, omission or use of the information. Height datum: Auckland 1946.

Date Printed:
2/02/2022